



International Boundary and Water Commission United States Section



Upper Rio Grande Flood Control Project
Canalization Levee Improvement
September 15, 2010



International Boundary and Water Commission
United States Section

AMERICAN RECOVERY AND REINVESTMENT ACT OF 2009

- \$220 million appropriated to USBIWC
- Purpose of Recovery Act
 - Improve Infrastructure
 - Jump start the economy
 - Build long-term economic growth
 - Save Jobs
- \$90 million for Upper Rio Grande Projects



RECOVERY.GOV



Levee work on the Canalization Project

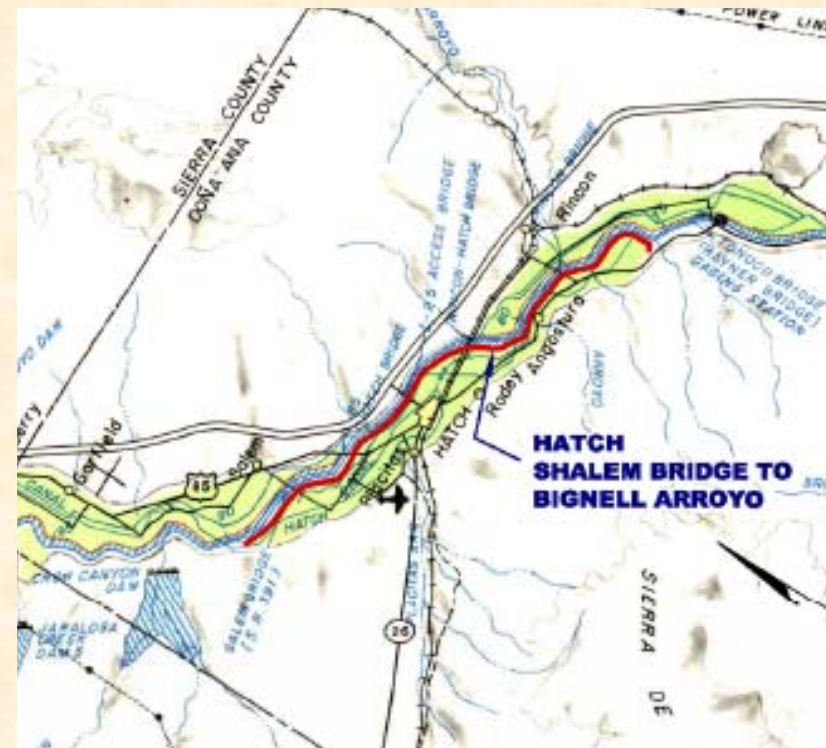


International Boundary and Water Commission United States Section

Levee Status – Hatch

- Hatch Reach – 13.6 miles of levee enhancement to be completed using Recovery Act funding
- \$5.49 Million contract to Milestone
- Notice to proceed issued 2/3/2010
- Anticipated Completion Date May 2011
- 6 miles of embankment complete - 19.1%

Canalization Project

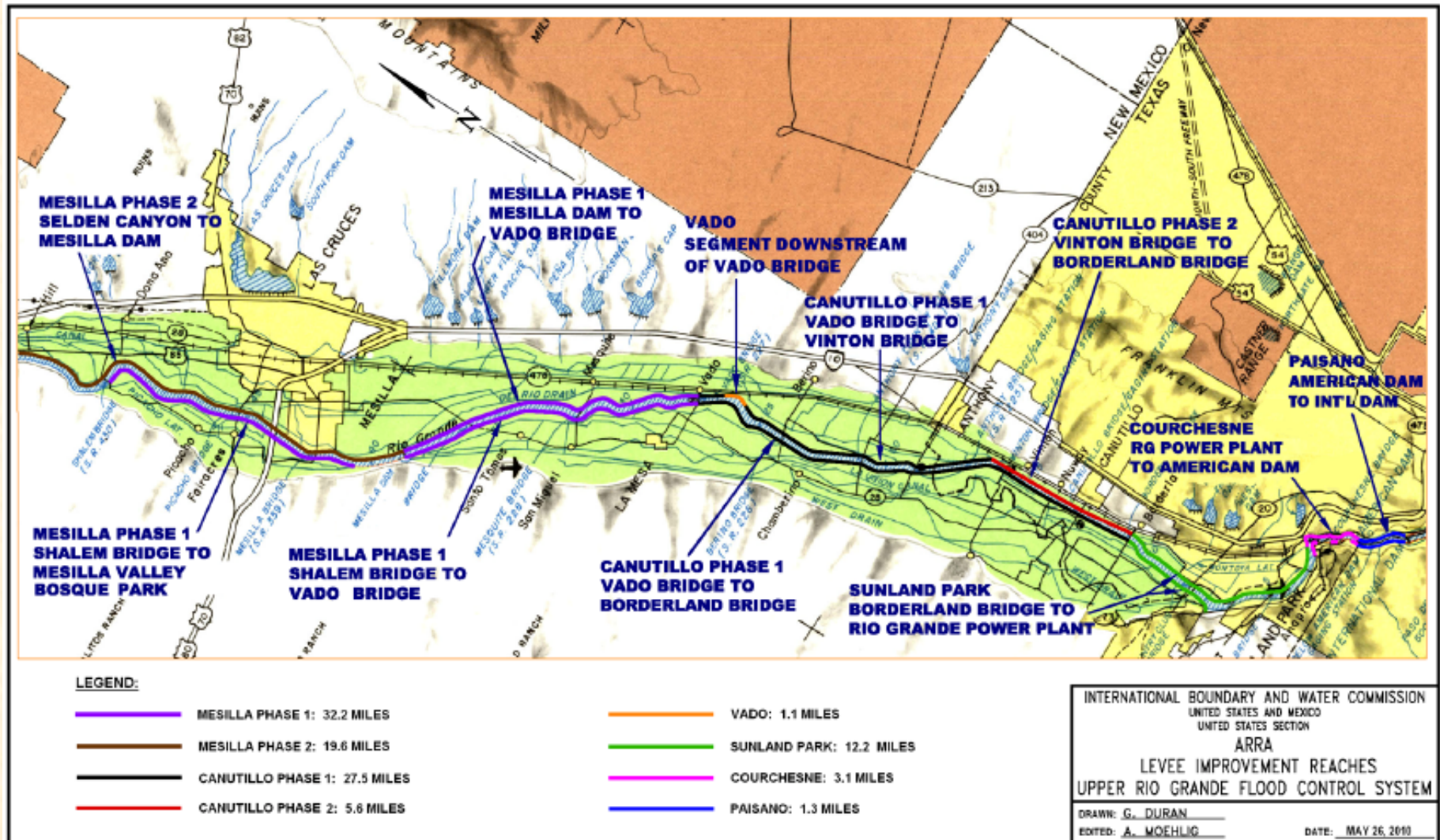


Hatch levee – Shalem Bridge to
Bignell Arroyo



International Boundary and Water Commission United States Section

Levee Status - Mesilla Valley





International Boundary and Water Commission United States Section

Levee Status – Canalization Project

- **Mesilla Phase 1**

**East and West Levees
(Shalem Bridge to Vado Bridge)**

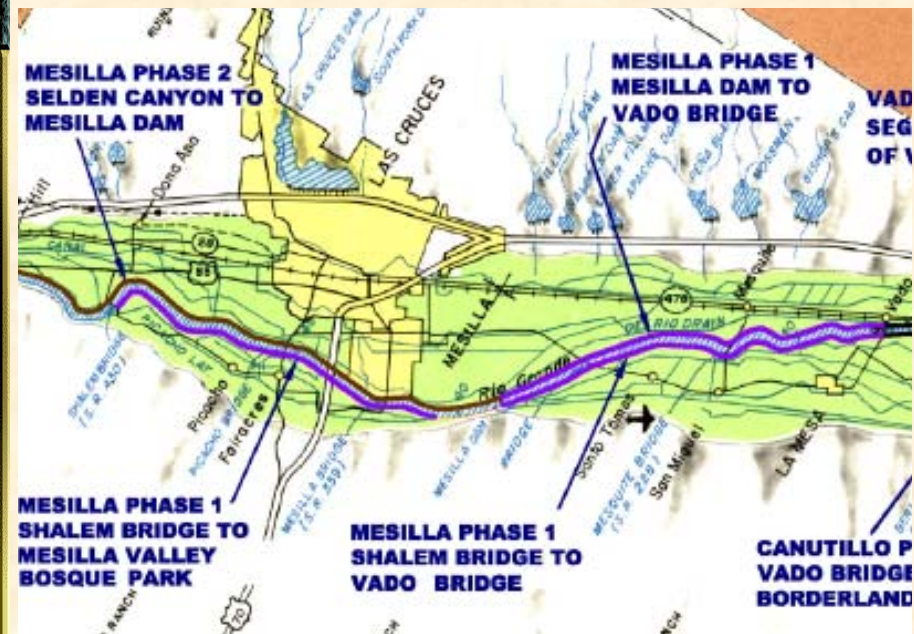
- 32 miles of levee enhancement to be completed using Recovery Act funding

- \$26.12 Million contract to Lakeshore

- Notice to proceed issued 1/25/2010

- Anticipated Completion Date
3/11/2011

- 12 miles of embankment complete –
41.4.1%



Mesilla Phase 1 – Purple Line



International Boundary and Water Commission United States Section

Levee Status – Canalization Project

•Canutillo 1

East and West Levees (Vado Bridge To Borderland Bridge)

- 28.7 miles of levee enhancement to be completed using Recovery Act funding
- \$18.79 Million contract to Milestone
- Notice to proceed 2/3/2010
- Anticipated Completion May 2011
- 4.5 miles of embankment complete – 15.6%



Canutillo 1 – Black Line



International Boundary and Water Commission United States Section

Levee Status – Canalization Project

- Sunland Park

East and West Levees
(Borderland Bridge To Power Plant)

- 12.2 miles of levee enhancement to be completed using Recovery Act funding

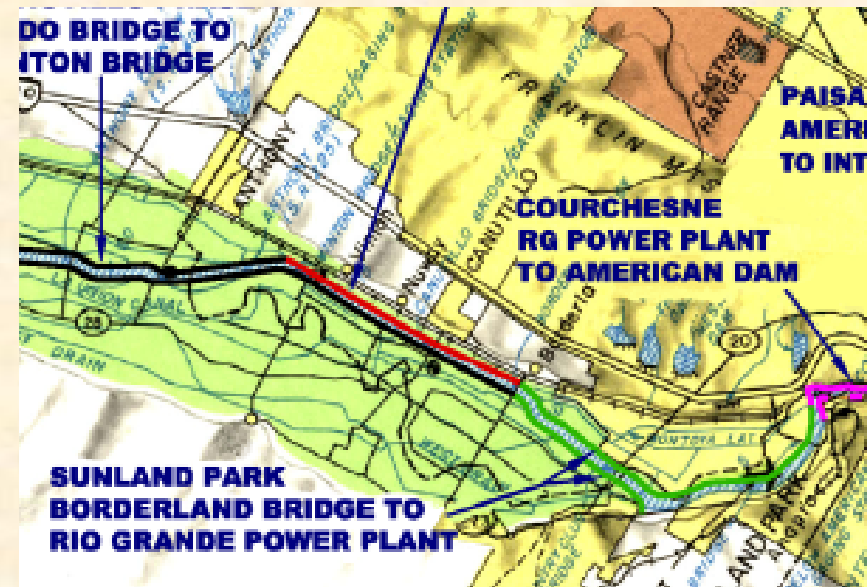
- Contract Award – 9/10/10

- \$9.2 Million contract to Ultimate Concrete of El Paso

- Notice to proceed – Pending

- Anticipated Completion February 2012

- 0 miles of embankment complete – 0%



Sunland Park – Green Line



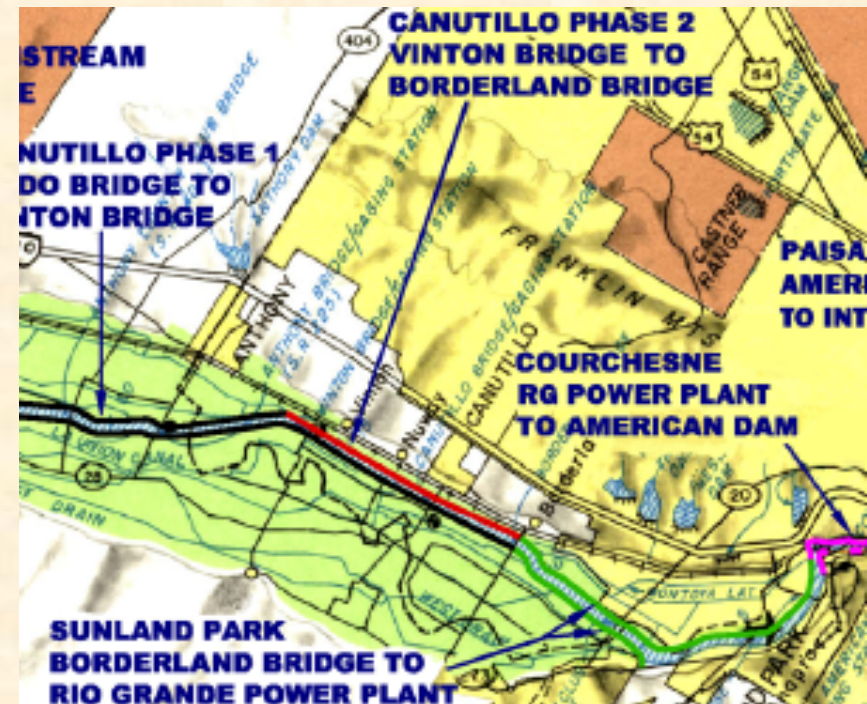
International Boundary and Water Commission United States Section

Levee Status – Canalization Project

•Canutillo Phase 2

East Levee
(Vinton Bridge To Borderland Bridge)

- 5.6 miles of levee Design to be completed using Recovery Act funding
- \$1.7 Million Design Contract awarded to URS Corporation – 6/30/2010
- Anticipated Design Completion Date February 2011
- Construction - Non Recovery Act - 2012



Canutillo Phase 2 – Red Line



International Boundary and Water Commission United States Section

Levee Status –El Paso County

- Fabens Ft Hancock- Reach – 15.4 miles of levee enhancement to be completed using Recovery Act funding
- \$8.3 Million contract to Ultimate Concrete of El Paso, Texas for 8.5 miles of Ft Hancock levee and 6.9 miles of Fabens levee
- Notice to proceed issued 7/25/2010
- Anticipated Completion Date February 2011
- Fabens- 1 mile of embankment complete - 14.5%

Rectification Project



Blending levee material for levee enhancement